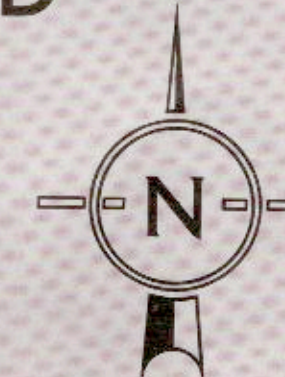


COUNTY OF LOS ANGELES

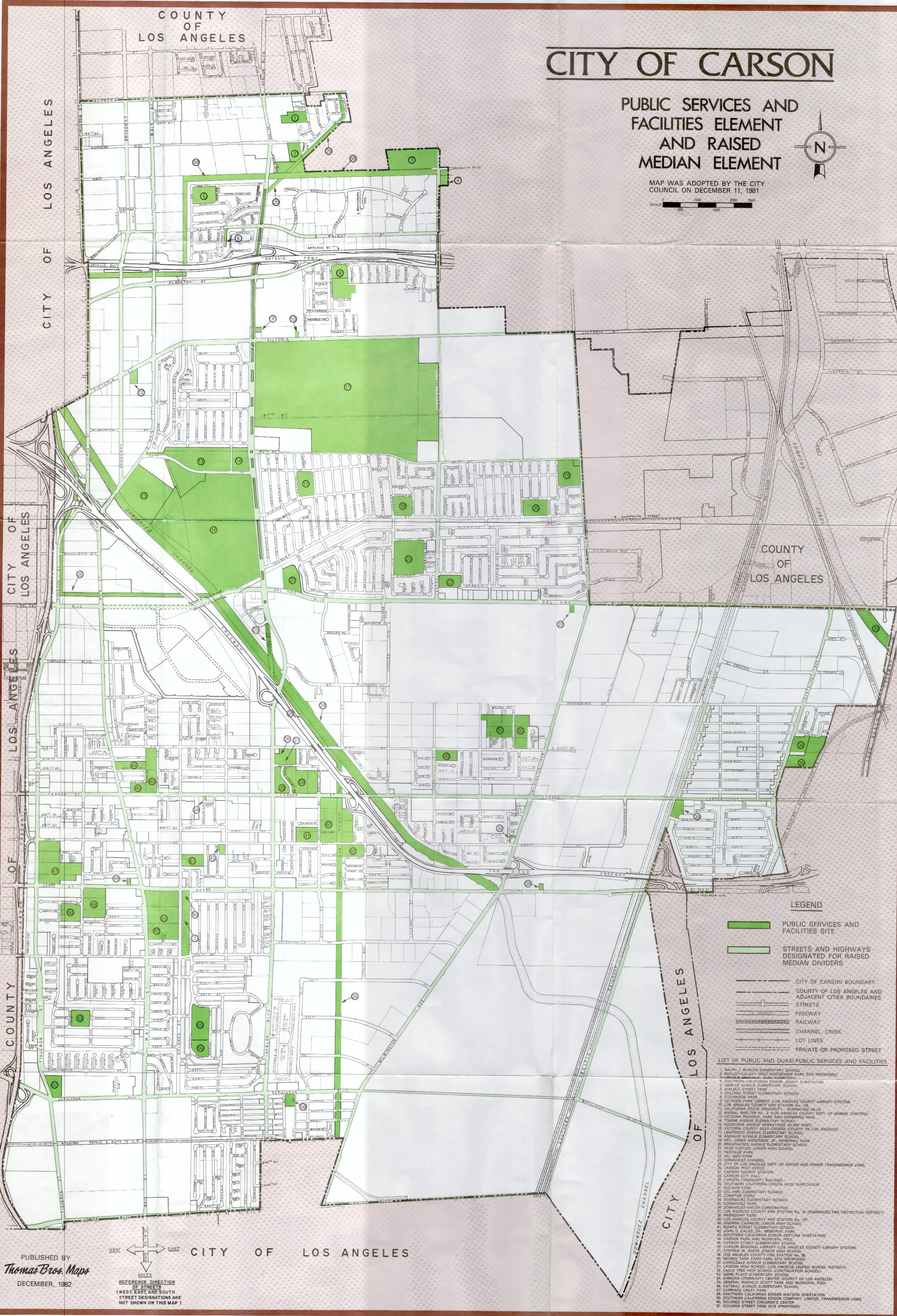
CITY OF CARSON

PUBLIC SERVICES AND FACILITIES ELEMENT AND RAISED MEDIAN ELEMENT



MAP WAS ADOPTED BY THE CITY COUNCIL ON DECEMBER 11, 1981

SCALE 1:5000



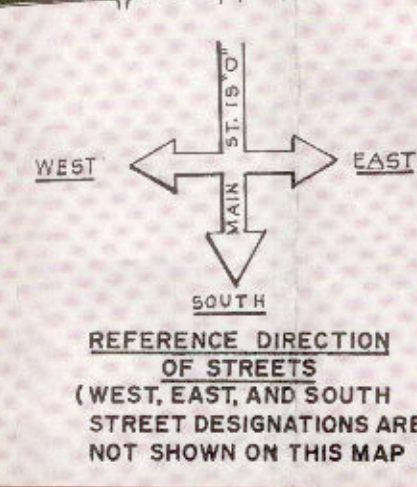
LEGEND

- PUBLIC SERVICES AND FACILITIES SITE
- STREETS AND HIGHWAYS DESIGNATED FOR RAISED MEDIAN DIVIDERS
- CITY OF CARSON BOUNDARY
- COUNTY OF LOS ANGELES AND ADJACENT CITIES BOUNDARIES
- STREETS
- FREEWAY
- RAILWAY
- CHANNEL, CREEK
- LOT LINES
- PRIVATE OR PROPOSED STREET

LIST OF PUBLIC AND QUASI-PUBLIC SERVICES AND FACILITIES

1. MALDEN JUNIOR ELEMENTARY SCHOOL
2. MALLOY GALAXY WEST CENTER PARK SITE (PROPOSED)
3. BRIDGES MEMORIAL PARK AND SWIMMING POOL
4. SOUTHERN CALIFORNIA Edison JERSEY SUBSTATION
5. AMPLIFY AVENUE ELEMENTARY SCHOOL
6. WALNUT STREET PARK
7. DOLGERS STREET ELEMENTARY SCHOOL
8. STEVENSON PARK
9. VICTORIA PARK LIBRARY (LOS ANGELES COUNTY LIBRARY SYSTEM)
10. LOS ANGELES COUNTY FIRE STATION No. 118
11. CALIFORNIA STATE UNIVERSITY - DOMINGUEZ HILLS
12. VICTORIA REGIONAL PARK AND SWIMMING POOL
13. TOWN OF VICTORIA ELEMENTARY SCHOOL
14. GOOD YEAR AIRSHIP OPERATIONS (BLIMP PORT)
15. VICTORIA COUNTY BOYS' GUILD (CITY OF LOS ANGELES)
16. LEAFWOOD AVENUE ELEMENTARY SCHOOL
17. ANDRUE AVENUE ELEMENTARY SCHOOL
18. PPE JAMES ANDERSON, JR. MEMORIAL PARK
19. BROADWAY AVENUE ELEMENTARY SCHOOL
20. GLEN CURTIS JUNIOR HIGH SCHOOL
21. HERBAGE PARK
22. DEL AMO PARK
23. DOMINGUEZ CHANNEL
24. CITY OF LOS ANGELES
25. LOS ANGELES COUNTY DEPT. OF WATER AND POWER TRANSMISSION LINES
26. CARSON POST OFFICE
27. CARSON CITY HALL
28. CARSON COMMUNITY BUILDING
29. SOUTHERN CALIFORNIA Edison AEGON SUBSTATION
30. DOLGERS PARK
31. DEL AMO ELEMENTARY SCHOOL
32. COMPTON CREEK
33. DOMINGUEZ PARK
34. DOMINGUEZ ELEMENTARY SCHOOL
35. DOMINGUEZ WATER CORPORATION
36. LOS ANGELES COUNTY FIRE STATION No. 10 (DOMINGUEZ FIRE PROTECTION DISTRICT)
37. LOS ANGELES COUNTY FIRE STATION No. 127
38. ANDERSON CARMER JUNIOR HIGH SCHOOL
39. BONITA STREET ELEMENTARY SCHOOL
40. JOHN D. CALKINS, SR. MEMORIAL PARK
41. SOUTHERN CALIFORNIA Edison NEPTUNE SUBSTATION
42. CARSON PARK AND MUNICIPAL POOL
43. CARSON STREET ELEMENTARY SCHOOL
44. CARSON REGIONAL LIBRARY (LOS ANGELES COUNTY LIBRARY SYSTEM)
45. STEPHEN W. WHITE JUNIOR HIGH SCHOOL
46. LOS ANGELES COUNTY FIRE STATION No. 36
47. MONSIEUR TANK FARM PARK SITE (PROPOSED)
48. CARSON JAMES EARL RAY ELEMENTARY SCHOOL
49. CARSON JAMES EARL RAY ELEMENTARY SCHOOL DISTRICT
50. EAGLE TREE HIGH SCHOOL SCOUTS' TRAINING SCHOOL
51. GENERAL WAINWRIGHT SCOTT PARK AND MUNICIPAL POOL
52. SANGAM COMMUNITY CENTER (COUNTY OF LOS ANGELES)
53. SOUTHERN CALIFORNIA Edison WATSON SUBSTATION
54. SOUTHERN CALIFORNIA Edison COMPANY, LIMITED, TRANSMISSION LINES
55. DOLGERS STREET CHILDREN'S CENTER
56. DOLGERS STREET PARK SITE (PROPOSED)

PUBLISHED BY
Thomas Bros. Maps
DECEMBER, 1982



CITY OF LOS ANGELES